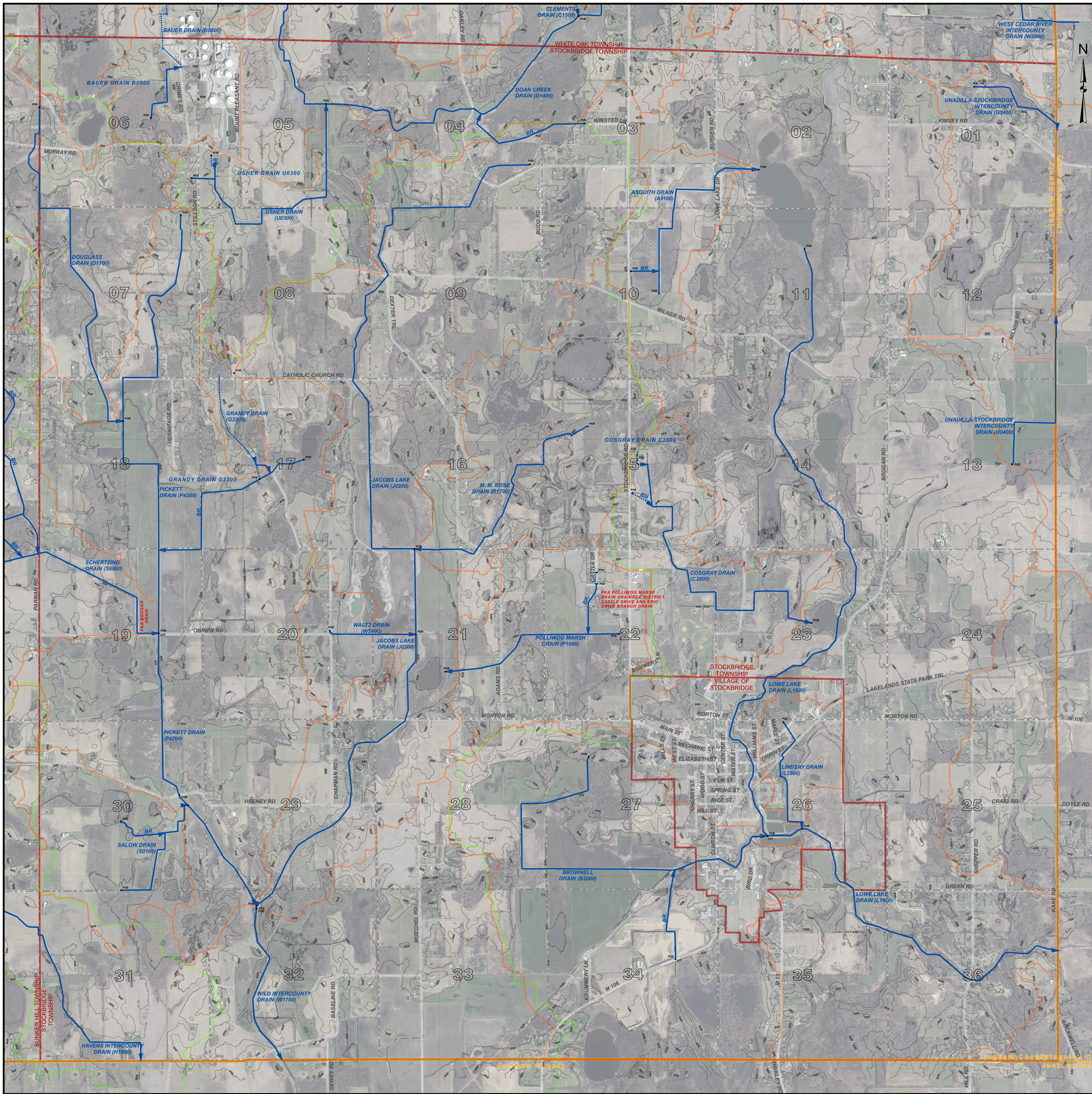


STOCKBRIDGE TOWNSHIP, T.1N. - R.2E. , INGHAM COUNTY, MICHIGAN



PATRICK E. LINDEMANN
INGHAM COUNTY DRAIN COMMISSIONER











PRELIMINARY

STOCKBRIDGE TOWNSHIP DRAIN MAP
T.1N. - R.2E.
INGHAM COUNTY, MICHIGAN



707 BUHL AVENUE
P.O. BOX 220
MASON, MI 48854
PHONE: (517)-676-8395
FAX: (517)-676-8364

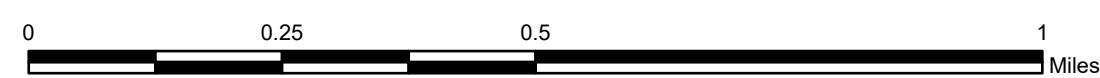
LEGEND

-  MUNICIPAL BOUNDARIES
 SECTIONS
 COUNTY
 DRAINAGE DISTRICT BOUNDARIES
 OTHER INTERCOUNTY DISTRICT BOUNDARIES
 OPEN DRAIN
 CLOSED DRAIN
 ROADS
 RAILROADS
 NATURAL WATERCOURSE

RED = FORMERLY KNOWN AS

DISCLAIMER:

This map is a generalized representation of established drain routes and courses and/or drainage district boundaries. It is provided by the Ingham County Drain Commissioner for reference and display purposes only and does not confirm, create, refute, remove, expand, alter or otherwise affect any rights or obligations recognized or imposed by federal, state or local law, ordinance, regulation or rule.



1 INCH = 1,000 FEET

DRAIN INDEX

Drain No.	Drain Name	Drain No.	Drain Name
A1100	ASQUITH DRAIN	L1600	LOWIE LAKE DRAIN
B0800	BAUER DRAIN	P1000	POLLIWOGG MARSH DRAIN
B2000	BROWNELL DRAIN	P4200	PICKETT DRAIN
B5900	BRIGAND DRAIN	R1700	M. M. ROSE DRAIN
C2800	COSGRAY DRAIN	S0100	SALOW DRAIN
D1400	DOAN CREEK DRAIN	U0300	USHER DRAIN
D1700	DOUGLASS DRAIN	U0400	URACILLA SCORRIDGE INTERCOUNTY DRAIN
G2200	GRANDY DRAIN	W1700	WILD INTERCOUNTY DRAIN
H1000	HAVENS INTERCOUNTY DRAIN	W5600	WALTZ DRAIN
J0200	JACOBS LAKE DRAIN		